


# Invasive Watch Survey Area 26B

 15 Foot Water Depth Contour

 Survey Area Boundary


 Land Parcel



## Native Plants & Animals Commonly Found in this Area



**Bur-reed**




**Pipewort**



**Spike Rush**




**Arrowhead**



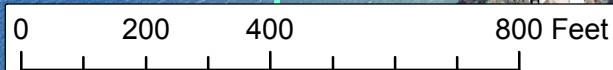
**Awlwort**



**Mussel**



**Waterwort**



Area 26A

Area 26B

Area 26C

17

18

16

12

11

15

14

13

10

9

8

7

6

5

4

3

2

1