





# Invasive Watch Survey Area 22B

-  15 Foot Water Depth Contour
  -  Survey Area Boundary
  -  Land Parcel
- 

## Native Plants & Animals Commonly Found in this Area

