


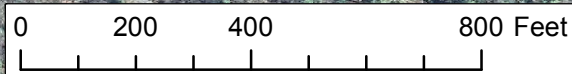


# Invasive Watch Survey Area 17B

-  15 Foot Water Depth Contour
-  Survey Area Boundary
-  Land Parcel



## Native Plants Commonly Found in this Area

