




# Invasive Watch Survey Area 11A

-  15 Foot Water Depth Contour
-  Survey Area Boundary
-  Land Parcel



Area 11A

Area 10

Area 11B

## Native Plants & Animals Commonly Found in this Area

